

Cedar Ford Timber 110
TBD Cedar Ford
Steelville, MO 65565

\$349,900
110± Acres
Crawford County



Cedar Ford Timber 110
Steelville, MO / Crawford County

SUMMARY

Address

TBD Cedar Ford

City, State Zip

Steelville, MO 65565

County

Crawford County

Type

Hunting Land, Recreational Land

Latitude / Longitude

37.8834 / -91.4683

Taxes (Annually)

78

Acreage

110

Price

\$349,900

Property Website

<https://livingthedreamland.com/property/cedar-ford-timber-110-crawford-missouri/76939/>



Cedar Ford Timber 110



Steelville, MO / Crawford County

PROPERTY DESCRIPTION

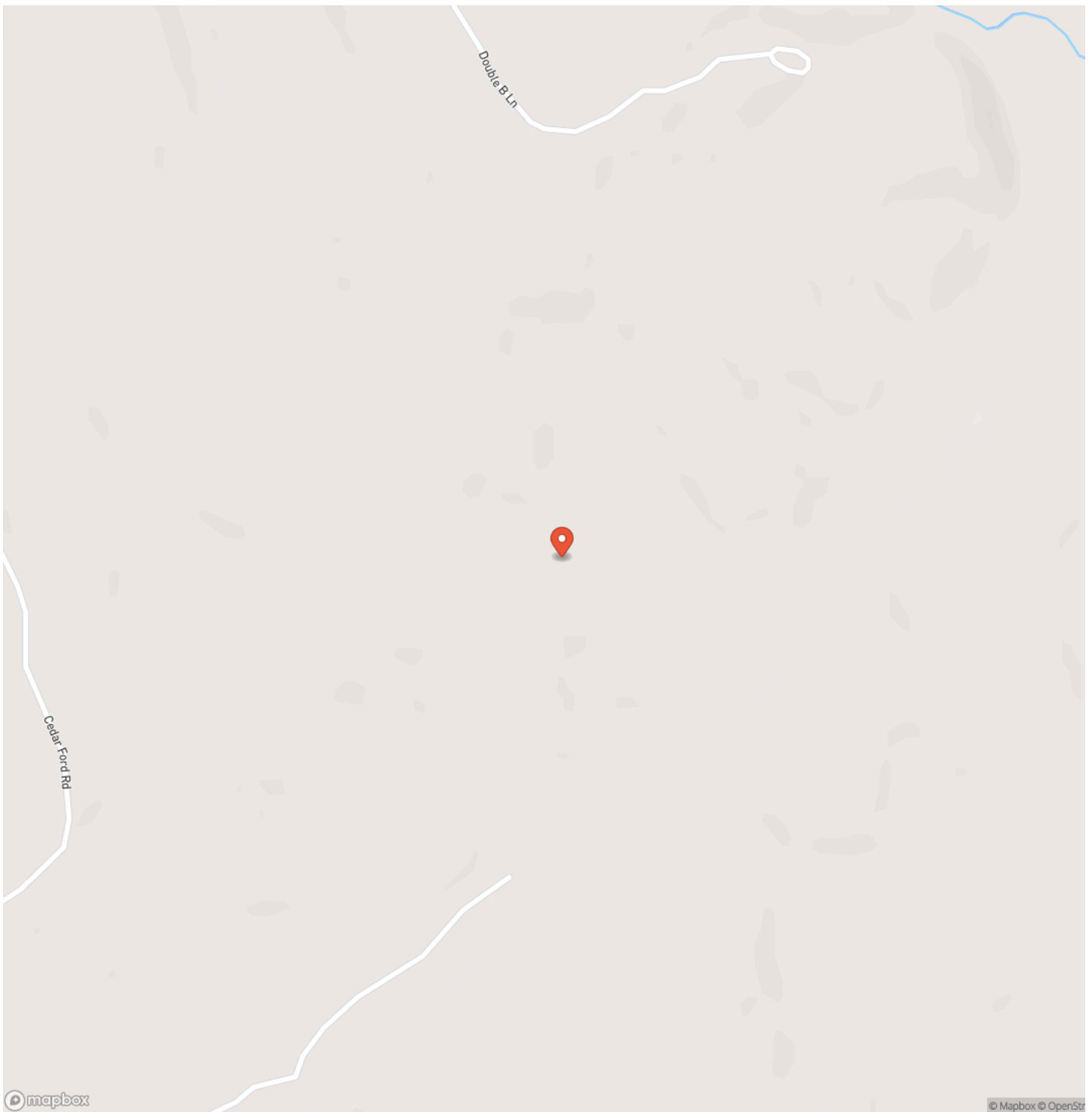
Nestled in the heart of Missouri's Ozarks, Cedar Ford 110 is a premier 110-acre property boasting exceptional timber, stunning topography, and unmatched access to outdoor adventure. Located near Steelville – the floating capital of Missouri, this land is just minutes from the Meramec River, making it a prime spot for fishing, floating, and recreation. This property is loaded with wildlife, including an abundance of turkeys, with giant toms calling it home. The rolling terrain, diverse hardwoods, and open glades create the perfect setting for hunting, exploring, and enjoying nature. Whether you're looking to build a secluded cabin getaway or establish your own private retreat, this property delivers. With unspoiled natural beauty and limitless outdoor opportunities, Cedar Ford 110 is a true Ozark Mountain dream—a rare chance to own a slice of Missouri wilderness!



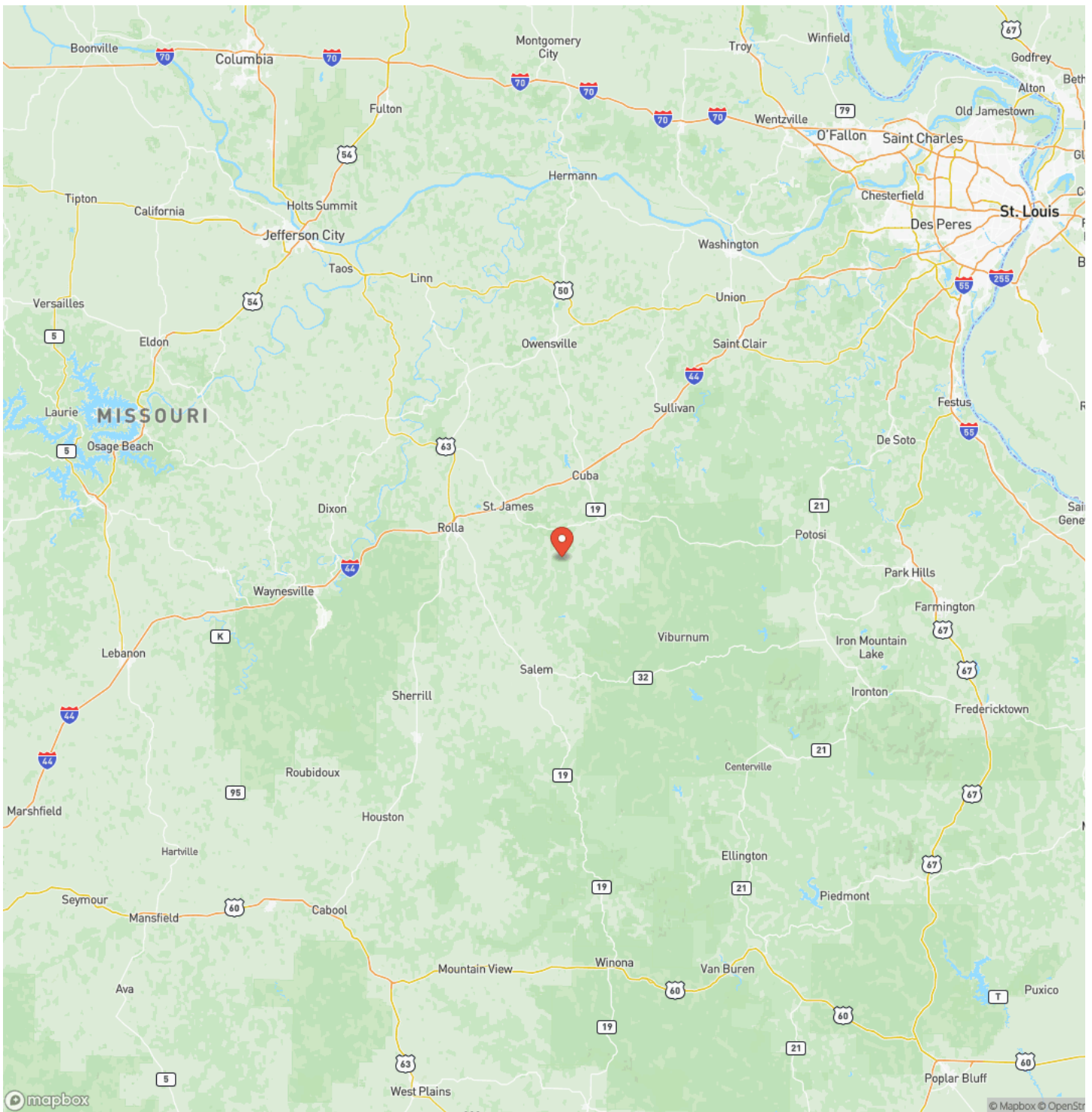
Cedar Ford Timber 110
Steelville, MO / Crawford County



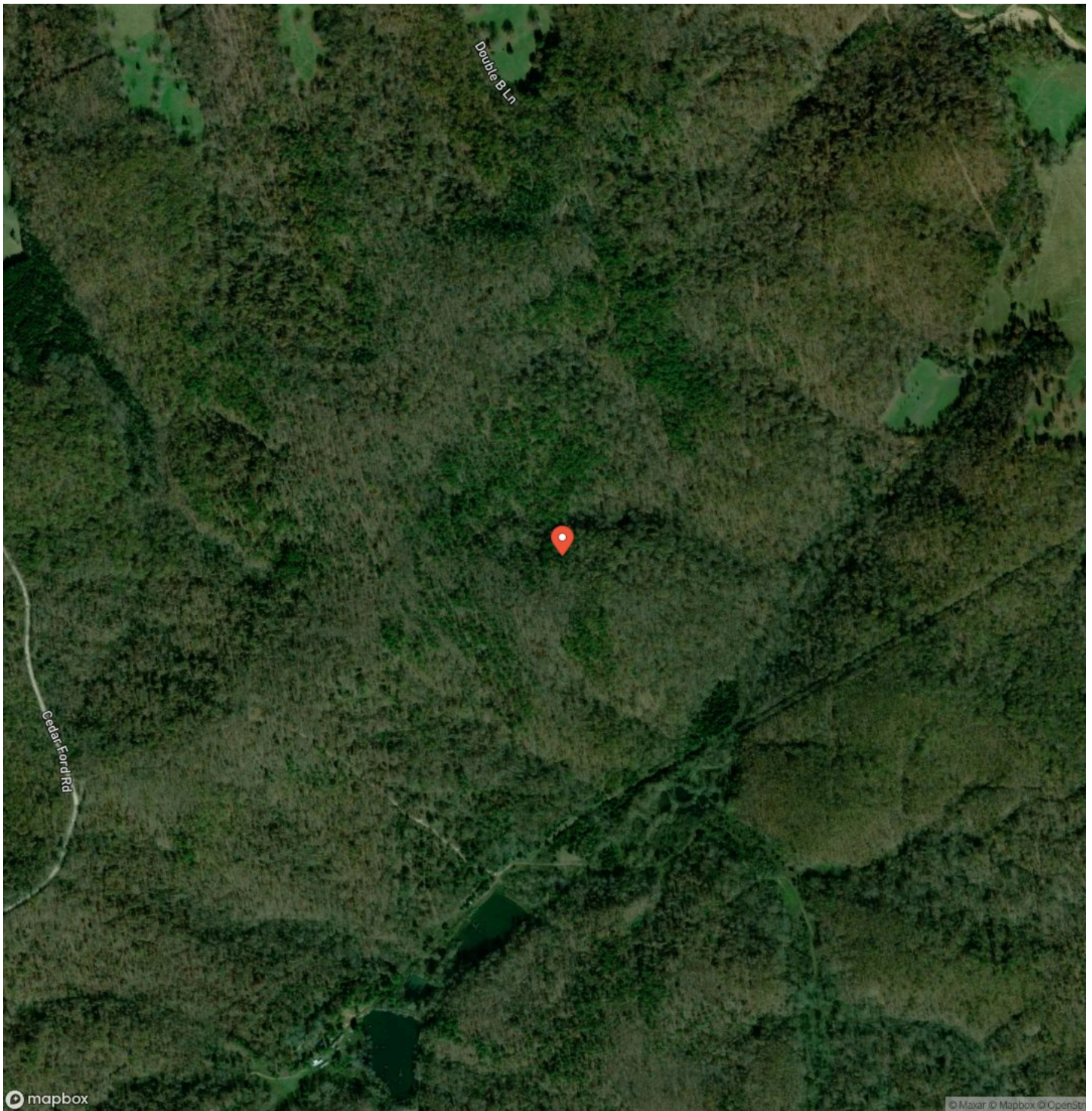
Locator Map



Locator Map



Satellite Map



LISTING REPRESENTATIVE

For more information contact:



Representative

D.W. Hindman

Mobile

(314) 486-3500

Office

(855) 289-3478

Email

dwlivingthedream@gmail.com

Address

515 S Franklin

City / State / Zip

Cuba, MO 63005

NOTES

[illegible]

This image shows a single sheet of white paper with horizontal blue ruling lines. The lines are evenly spaced and run across the width of the page. There are no margins, text, or other markings on the paper.



<https://livingthedreamland.com/>

DISCLAIMERS

Information in this brochure is provided solely for information purposes and does not constitute an offer to sell or advertise real estate outside the states in which broker or agent licensed. The information presented has been obtained from sources deemed to be reliable, but is not guaranteed or warranted by the agent, broker, or the sellers of these properties. This offering is subject to errors, omissions, prior sale, price change, correction or withdrawal from the market without notice. All references to age, square footage, income, expenses, acreage, carrying capacity, and land classification, etc. are approximate. Prospective buyers are chargeable with and expected to conduct their own independent investigation of the information and the property and to rely only on those results. Sellers reserve the right to accept or reject any and all offers without liability to any buyer or cooperating broker.

Maps are provided for illustration purposes only, the accuracy is not warranted. Parcels on interactive maps are not adjusted to match aerial backgrounds. This information is for reference purposes only and is not a legal document. Data maps contain errors. The seller and seller's agent are making known to all potential buyers that there may be variations between the location of the existing fence lines and the legal description of the deeded property. Seller and seller's agent make no warranties with regard to the location of the fence lines in relationship to the deeded property lines, nor does the Seller make any warranties or representations with regard to the specific acreage contained within the fenced property lines. Seller is selling the property in an "as is" condition, which includes the location of the fences as they exist. Boundaries shown on the accompanying maps are approximate, based on county parcel data. The maps are not to scale. The accuracy of the maps is not guaranteed. Prospective buyers are encouraged to verify fence lines, deeded property lines and acreages using a licensed surveyor at their own expense.



Living The Dream Outdoor Properties

6484 North Service Rd.

Leasburg, MO 65535

(855) 289-3478

<https://livingthedreamland.com/>

