

Ponderosa Valley Getaway
320 Ponderosa Valley Ln.
Cuba, MO 65453

\$84,900
23± Acres
Crawford County



Ponderosa Valley Getaway
Cuba, MO / Crawford County

SUMMARY

Address

320 Ponderosa Valley Ln.

City, State Zip

Cuba, MO 65453

County

Crawford County

Type

Hunting Land, Recreational Land

Latitude / Longitude

38.015534 / -91.489604

Taxes (Annually)

81

Acreage

23

Price

\$84,900

Property Website

<https://livingthedreamland.com/property/ponderosa-valley-getaway-crawford-missouri/55459/>



MORE INFO ONLINE:

<https://livingthedreamland.com/>



PROPERTY DESCRIPTION

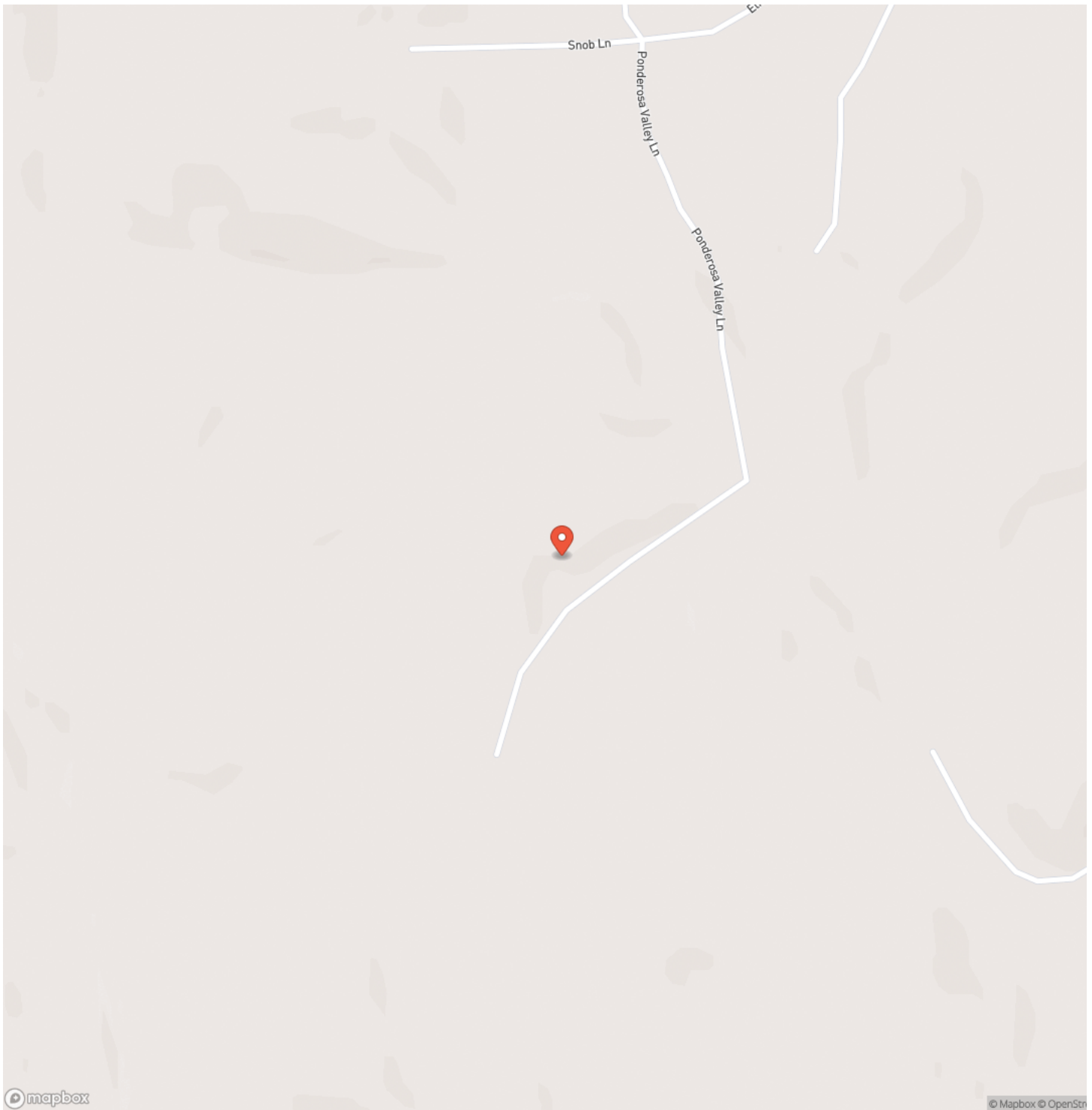
Nestled within the picturesque landscape of Crawford County lies a breathtaking expanse of 23 acres, a sanctuary of natural beauty waiting to be discovered. This stunning parcel of land boasts proximity to the serene waters of the Meramec, Huzzah, and Courtois rivers, offering endless opportunities for outdoor enthusiasts and nature lovers alike. This property is a haven for hunting enthusiasts seeking the thrill of the chase amidst pristine surroundings. Whether you envision a tranquil retreat from the hustle and bustle of city life or dream of building your forever home in a setting of unparalleled natural splendor, this parcel of land offers the perfect canvas upon which to realize your aspirations. Immerse yourself in the tranquility of the countryside, where every sunrise brings the promise of a new adventure and every sunset paints the sky in hues of gold and crimson. Welcome to your own piece of paradise, where the possibilities are as vast as the horizon itself.



Ponderosa Valley Getaway
Cuba, MO / Crawford County



Locator Map

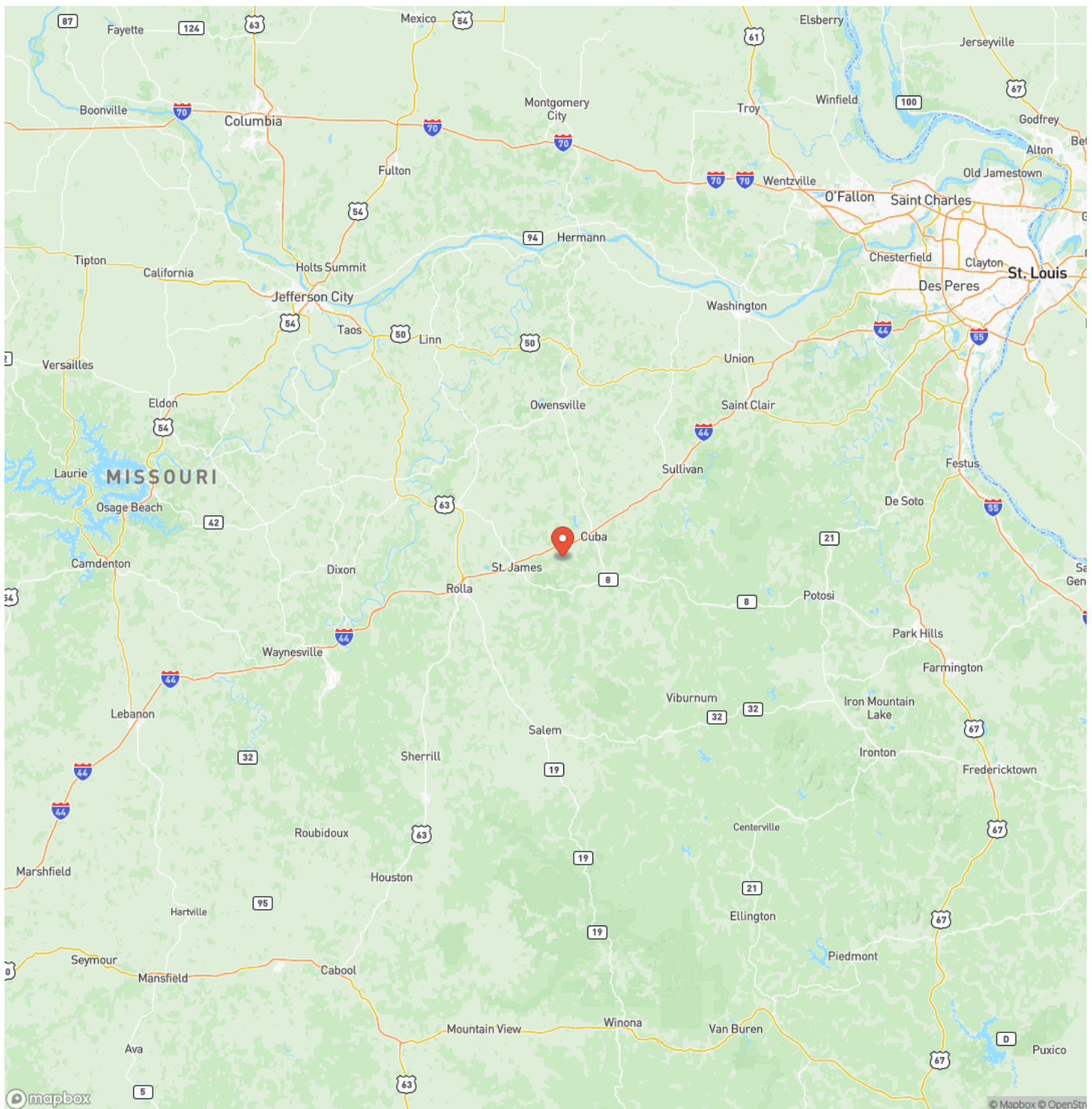


MORE INFO ONLINE:

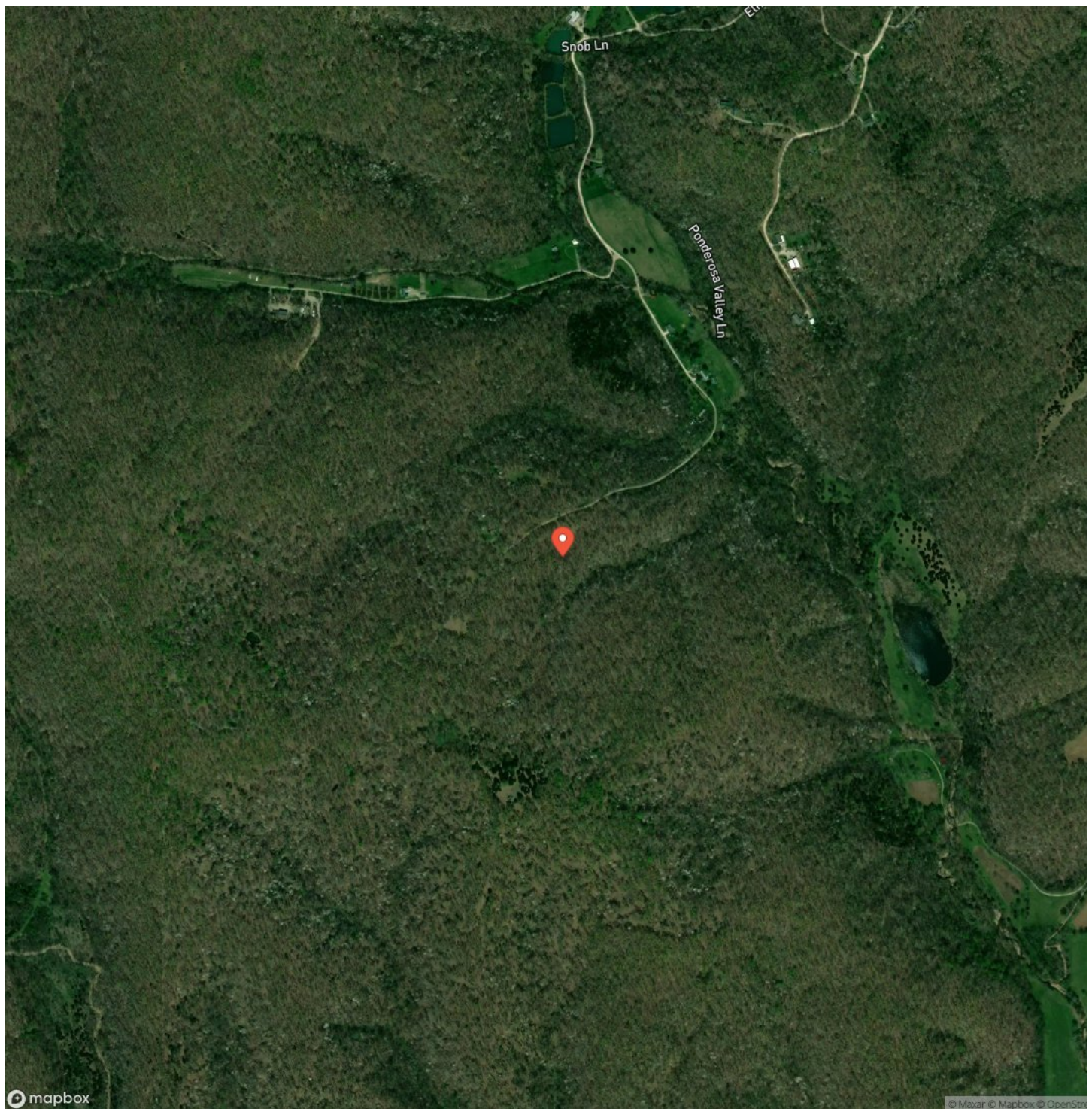
<https://livingthedreamland.com/>



Locator Map



Satellite Map



MORE INFO ONLINE:

<https://livingthedreamland.com/>

LISTING REPRESENTATIVE

For more information contact:



Representative

D.W. Hindman

Mobile

(314) 486-3500

Office

(855) 289-3478

Email

dwlivingthedream@gmail.com

Address

515 S Franklin

City / State / Zip

Cuba, MO 63005

NOTES



This image shows a single sheet of white paper with horizontal ruling lines. The lines are evenly spaced and run across the width of the page. There are no margins, text, or other markings on the paper.



DISCLAIMERS

Information in this brochure is provided solely for information purposes and does not constitute an offer to sell or advertise real estate outside the states in which broker or agent licensed. The information presented has been obtained from sources deemed to be reliable, but is not guaranteed or warranted by the agent, broker, or the sellers of these properties. This offering is subject to errors, omissions, prior sale, price change, correction or withdrawal from the market without notice. All references to age, square footage, income, expenses, acreage, carrying capacity, and land classification, etc. are approximate. Prospective buyers are chargeable with and expected to conduct their own independent investigation of the information and the property and to rely only on those results. Sellers reserve the right to accept or reject any and all offers without liability to any buyer or cooperating broker.

Maps are provided for illustration purposes only, the accuracy is not warranted. Parcels on interactive maps are not adjusted to match aerial backgrounds. This information is for reference purposes only and is not a legal document. Data maps contain errors. The seller and seller's agent are making known to all potential buyers that there may be variations between the location of the existing fence lines and the legal description of the deeded property. Seller and seller's agent make no warranties with regard to the location of the fence lines in relationship to the deeded property lines, nor does the Seller make any warranties or representations with regard to the specific acreage contained within the fenced property lines. Seller is selling the property in an "as is" condition, which includes the location of the fences as they exist. Boundaries shown on the accompanying maps are approximate, based on county parcel data. The maps are not to scale. The accuracy of the maps is not guaranteed. Prospective buyers are encouraged to verify fence lines, deeded property lines and acreages using a licensed surveyor at their own expense.



Living The Dream Outdoor Properties
100 Chesterfield Parkway
Chesterfield, MO 63005
(855) 289-3478
<https://livingthedreamland.com/>

