

Lake of Ozarks Shouse & Land
21776 highway mm
Versailles, MO 65084

\$749,900
78± Acres
Morgan County



Lake of Ozarks Shouse & Land
Versailles, MO / Morgan County

SUMMARY

Address

21776 highway mm

City, State Zip

Versailles, MO 65084

County

Morgan County

Type

Farms, Residential Property, Hunting Land, Recreational Land

Latitude / Longitude

38.3719 / -92.8783

Taxes (Annually)

2385

Dwelling Square Feet

2953

Bedrooms / Bathrooms

3 / 2

Acreage

78

Price

\$749,900

Property Website

<https://livingthedreamland.com/property/lake-of-ozarks-shouse-land-morgan-missouri/57008/>



MORE INFO ONLINE:

<https://livingthedreamland.com/>



PROPERTY DESCRIPTION

This 78-acre property in Morgan County, just 20 minutes from the Lake of the Ozarks, offers a perfect blend of outdoor adventure and comfortable living. Ideal for fishing enthusiasts and those who enjoy boating and vibrant lake activities, this estate features a spacious 3,000 sq ft house with a main floor man cave. The home includes a versatile cleaning table suitable for a game room or processing room.

Outdoor enthusiasts will appreciate the numerous ATV trails, some of which are quite challenging, and a field suitable for hay production or a food plot. The property also boasts a wet weather creek, beautiful landscaping, and a sunken fire pit perfect for entertaining guests.

Additional features include a heated and cooled pole barn with electricity, a concrete floor, and a partially finished upstairs space. There's also a garden shed for storing lawn equipment and a pool barn with a dirt floor for tractor and implement storage. Property has over 300 yards of blacktop frontage on hwy mm. The property is rich in wildlife, including deer and turkey, and is fully perimeter-fenced with paddocks suitable for a few livestock. This estate combines the best of rural living with proximity to one of Missouri's most popular recreational areas. Come take a look today!

MORE INFO ONLINE:

<https://livingthedreamland.com/>



Lake of Ozarks Shouse & Land
Versailles, MO / Morgan County

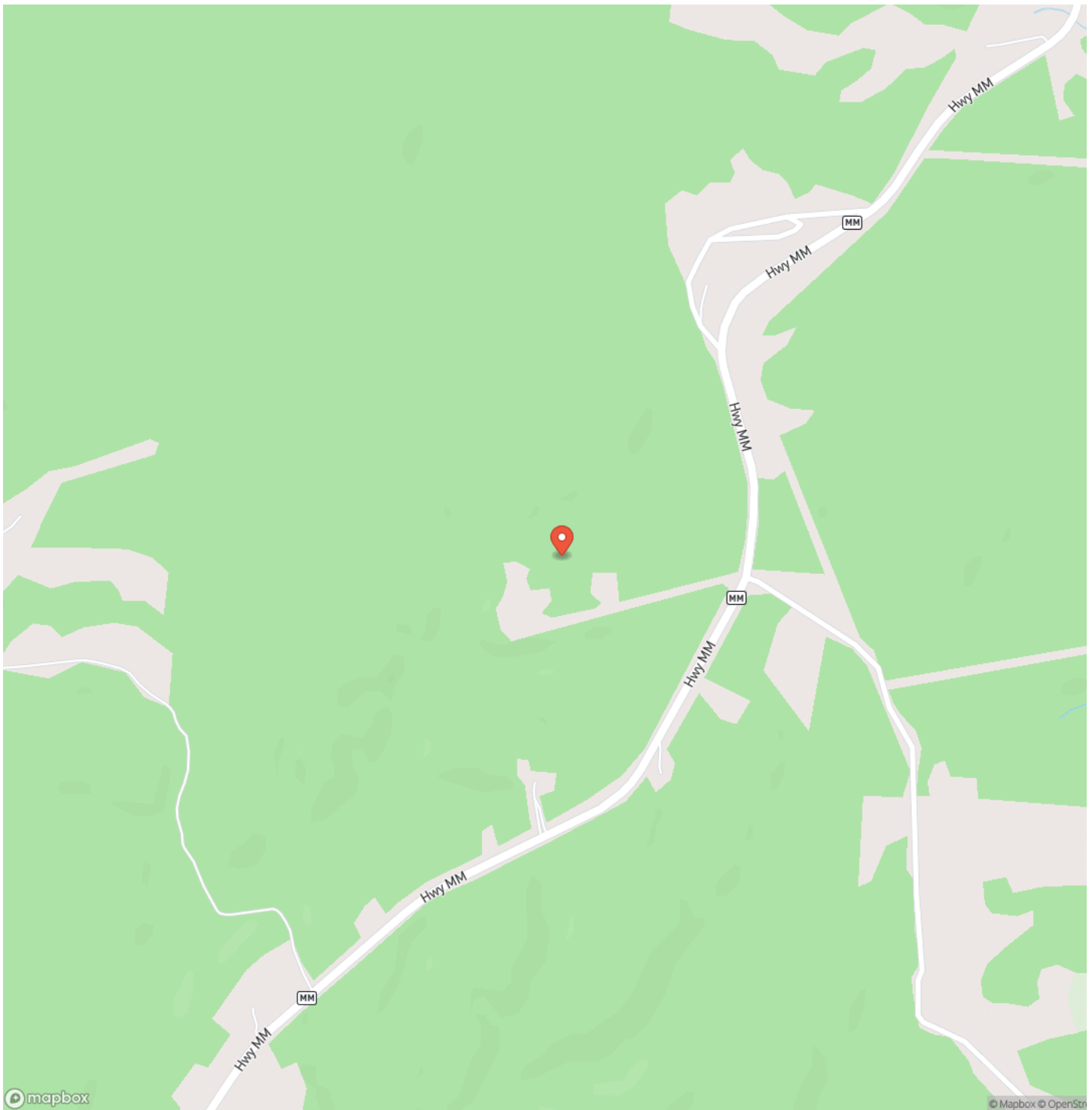


MORE INFO ONLINE:

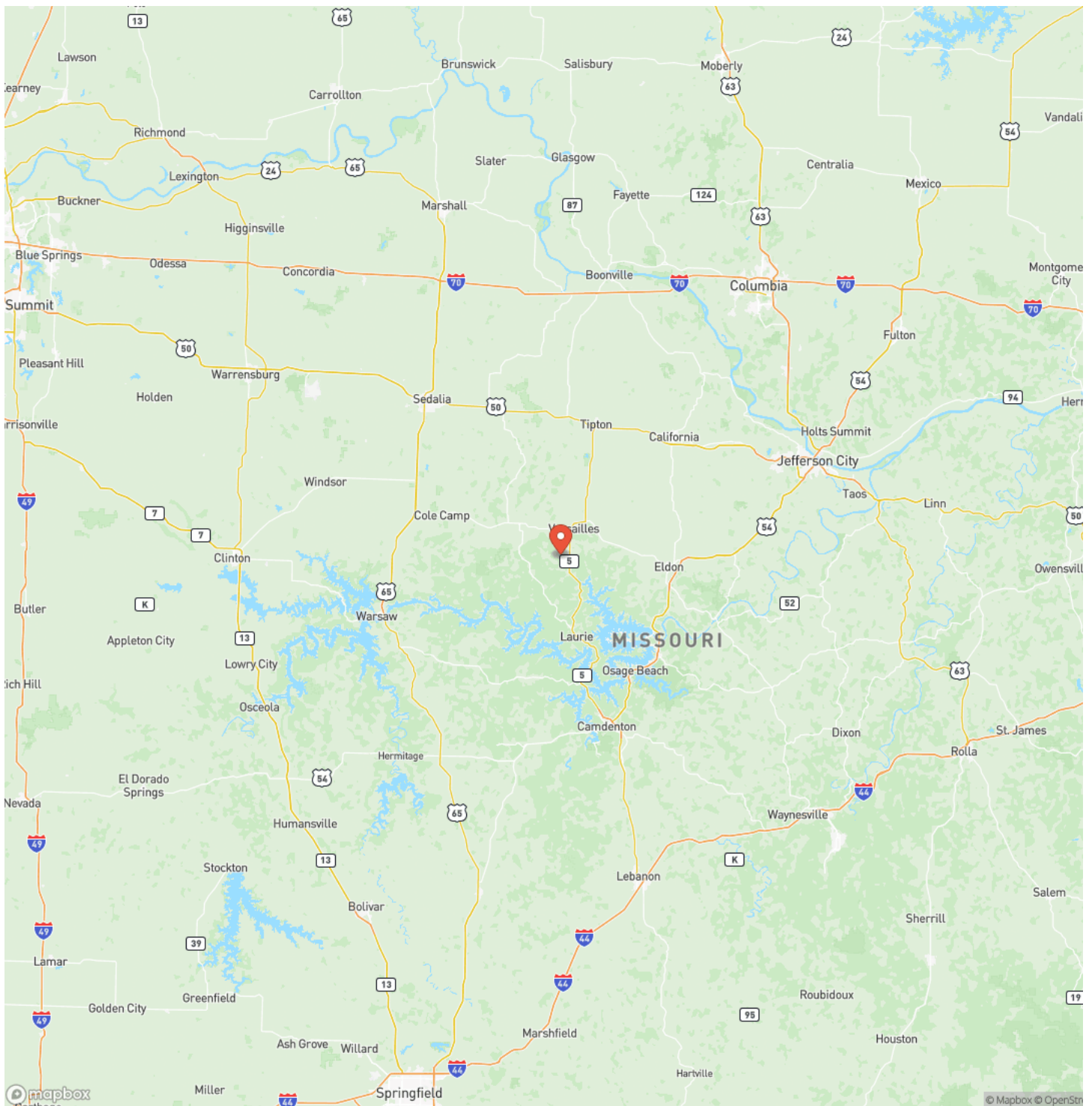
<https://livingthedreamland.com/>



Locator Map



Locator Map

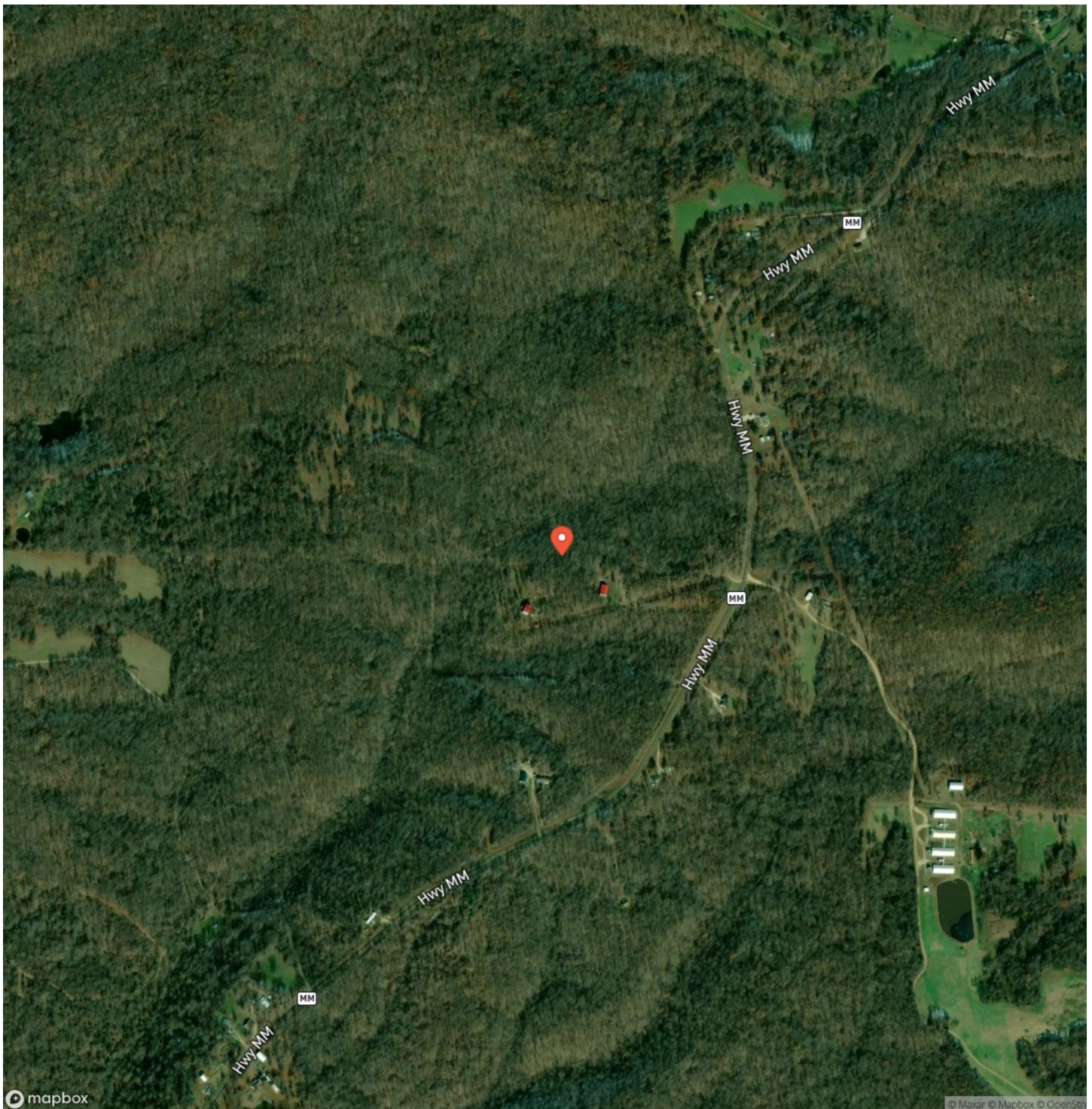


MORE INFO ONLINE:

<https://livingthedreamland.com/>



Satellite Map



MORE INFO ONLINE:

<https://livingthedreamland.com/>

LISTING REPRESENTATIVE

For more information contact:



Representative

Hunter Hindman

Mobile

(636) 373-1509

Email

hunterh09@yahoo.com

Address

100 Chesterfield Parkway

City / State / Zip

Chesterfield, MO 63005

NOTES

[illegible]

[illegible]

DISCLAIMERS

Information in this brochure is provided solely for information purposes and does not constitute an offer to sell or advertise real estate outside the states in which broker or agent licensed. The information presented has been obtained from sources deemed to be reliable, but is not guaranteed or warranted by the agent, broker, or the sellers of these properties. This offering is subject to errors, omissions, prior sale, price change, correction or withdrawal from the market without notice. All references to age, square footage, income, expenses, acreage, carrying capacity, and land classification, etc. are approximate. Prospective buyers are chargeable with and expected to conduct their own independent investigation of the information and the property and to rely only on those results. Sellers reserve the right to accept or reject any and all offers without liability to any buyer or cooperating broker.

Maps are provided for illustration purposes only, the accuracy is not warranted. Parcels on interactive maps are not adjusted to match aerial backgrounds. This information is for reference purposes only and is not a legal document. Data maps contain errors. The seller and seller's agent are making known to all potential buyers that there may be variations between the location of the existing fence lines and the legal description of the deeded property. Seller and seller's agent make no warranties with regard to the location of the fence lines in relationship to the deeded property lines, nor does the Seller make any warranties or representations with regard to the specific acreage contained within the fenced property lines. Seller is selling the property in an "as is" condition, which includes the location of the fences as they exist. Boundaries shown on the accompanying maps are approximate, based on county parcel data. The maps are not to scale. The accuracy of the maps is not guaranteed. Prospective buyers are encouraged to verify fence lines, deeded property lines and acreages using a licensed surveyor at their own expense.



Living The Dream Outdoor Properties
6484 North Service Rd.
Leasburg, MO 65535
(855) 289-3478
<https://livingthedreamland.com/>

