


**Lodge at the Gasconade River**  
22095 Royce Lane  
Waynesville, MO 65583

**\$1,000,000**  
28± Acres  
Pulaski County





**Lodge at the Gasconade River**  
**Waynesville, MO / Pulaski County**

---

**SUMMARY**

**Address**

22095 Royce Lane

**City, State Zip**

Waynesville, MO 65583

**County**

Pulaski County

**Type**

Farms, Hunting Land, Ranches, Recreational Land, Residential Property, Riverfront

**Latitude / Longitude**

37.843966 / -92.256459

**Dwelling Square Feet**

3200

**Bedrooms / Bathrooms**

5 / 3.5

**Acreage**




28

**Price**

\$1,000,000

**Property Website**

<https://livingthedreamland.com/property/lodge-at-the-gasconade-river-pulaski-missouri/53940/>



**MORE INFO ONLINE:**

**<https://livingthedreamland.com/>**



**Lodge at the Gasconade River**  
**Waynesville, MO / Pulaski County**

---

**PROPERTY DESCRIPTION**



Beautiful Earth home on the Gasconade River! Check out this custom built 5 bedroom 3 1/2 bath home at the end of a secluded gravel road. Create your own personal getaway as you take in the beautiful scenes of the Ozarks and the Gasconade off your own front porch. This property has many features with a spacious home, a pool, three fireplaces, a covered porch and an outdoor entertainment center. This is the perfect home for the outdoor enthusiasts with 28 m/l acres with great Whitetail deer and turkey and great fishing and a boat ramp all on your own property.



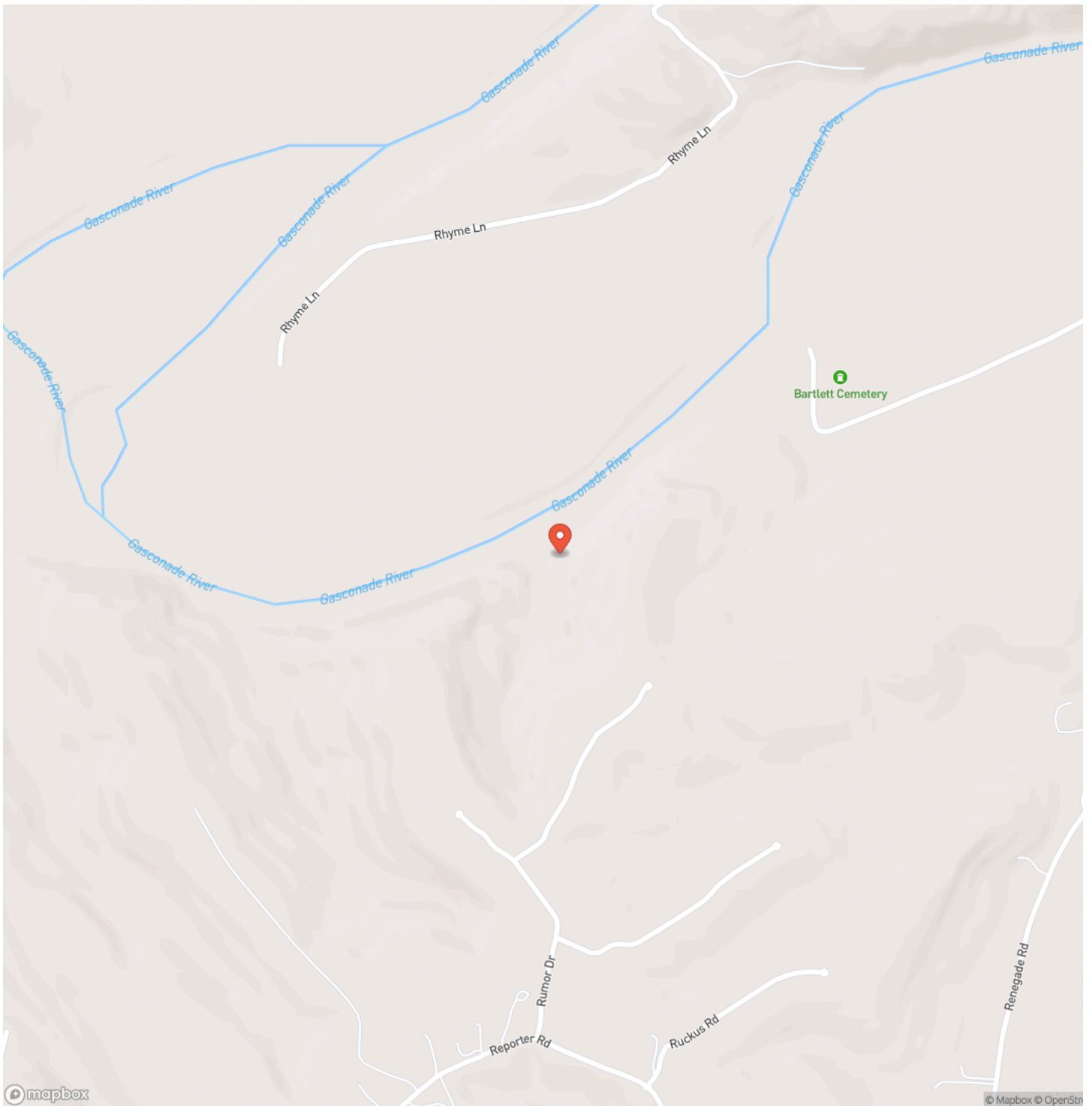


**Lodge at the Gasconade River**  
**Waynesville, MO / Pulaski County**

---

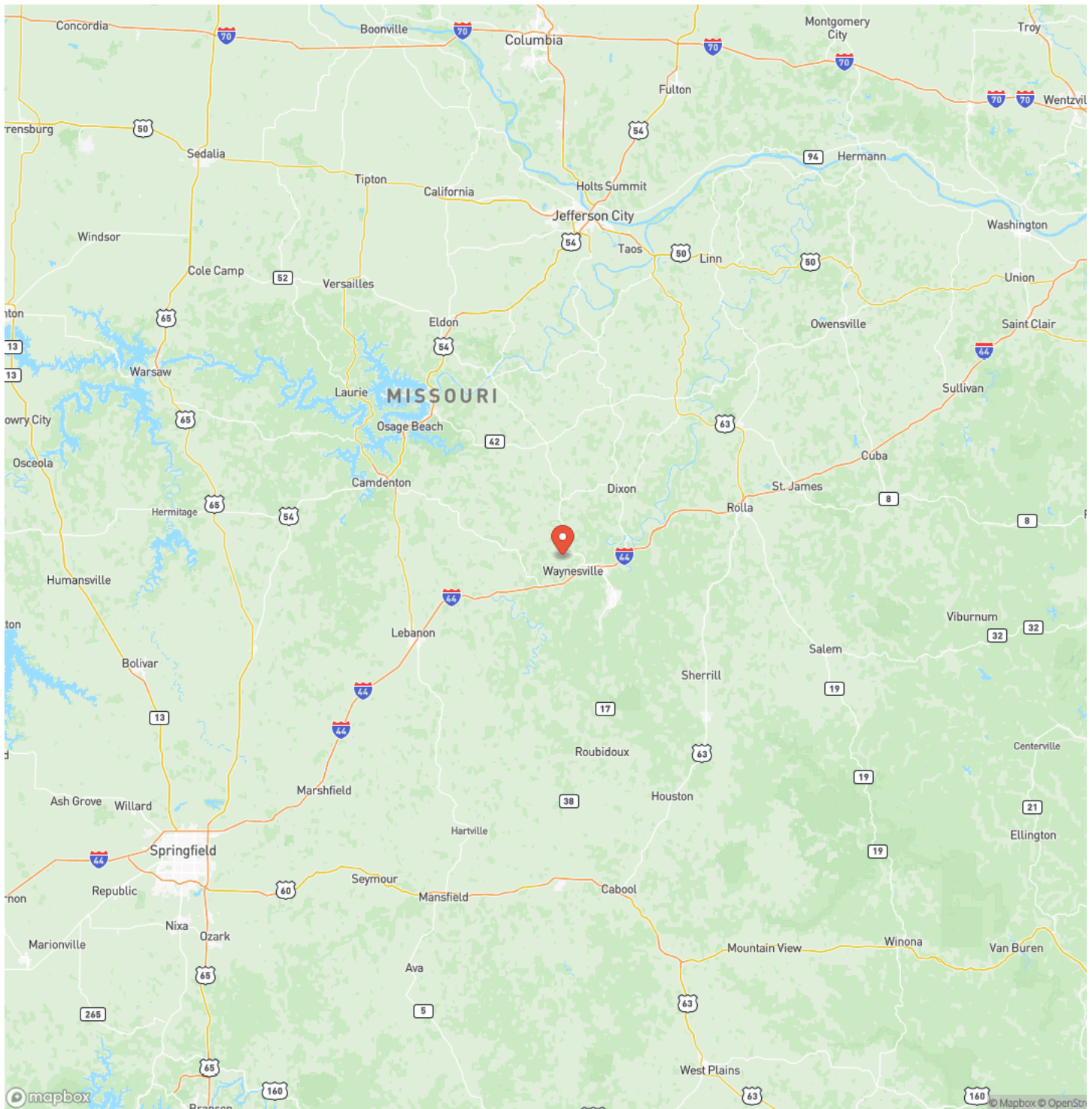


## Locator Map





## Locator Map



**MORE INFO ONLINE:**

**<https://livingthedreamland.com/>**





## Satellite Map



**Lodge at the Gasconade River  
Waynesville, MO / Pulaski County**

## LISTING REPRESENTATIVE

**For more information contact:**



### Representative

Jeff Browning

## Mobile

(417) 260-5176

## Office

(855) 289-3478

## Email

jwbrowning92@gmail.com

**Address**

26435 Sandbar Lane

## City / State / Zip

Laquey, MO 65534

## NOTES



**MORE INFO ONLINE:**

**<https://livingthedreamland.com/>**



## This image shows a single sheet of white paper with horizontal blue ruling lines. The lines are evenly spaced and run across the width of the page. There are no margins, text, or other markings on the paper.



## **DISCLAIMERS**

Information in this brochure is provided solely for information purposes and does not constitute an offer to sell or advertise real estate outside the states in which broker or agent licensed. The information presented has been obtained from sources deemed to be reliable, but is not guaranteed or warranted by the agent, broker, or the sellers of these properties. This offering is subject to errors, omissions, prior sale, price change, correction or withdrawal from the market without notice. All references to age, square footage, income, expenses, acreage, carrying capacity, and land classification, etc. are approximate. Prospective buyers are chargeable with and expected to conduct their own independent investigation of the information and the property and to rely only on those results. Sellers reserve the right to accept or reject any and all offers without liability to any buyer or cooperating broker.

Maps are provided for illustration purposes only, the accuracy is not warranted. Parcels on interactive maps are not adjusted to match aerial backgrounds. This information is for reference purposes only and is not a legal document. Data maps contain errors. The seller and seller's agent are making known to all potential buyers that there may be variations between the location of the existing fence lines and the legal description of the deeded property. Seller and seller's agent make no warranties with regard to the location of the fence lines in relationship to the deeded property lines, nor does the Seller make any warranties or representations with regard to the specific acreage contained within the fenced property lines. Seller is selling the property in an "as is" condition, which includes the location of the fences as they exist. Boundaries shown on the accompanying maps are approximate, based on county parcel data. The maps are not to scale. The accuracy of the maps is not guaranteed. Prospective buyers are encouraged to verify fence lines, deeded property lines and acreages using a licensed surveyor at their own expense.





---

**Living The Dream Outdoor Properties**  
100 Chesterfield Parkway  
Chesterfield, MO 63005  
(855) 289-3478  
<https://livingthedreamland.com/>

---

