

Oasis in Eureka Springs
000 TBD AR-23
Eureka Springs, AR 72631

\$189,000
22± Acres
Carroll County



Oasis in Eureka Springs
Eureka Springs, AR / Carroll County

SUMMARY

Address

000 TBD AR-23

City, State Zip

Eureka Springs, AR 72631

County

Carroll County

Type

Hunting Land, Recreational Land

Latitude / Longitude

36.423 / -93.7339

Acreage


22

Price

\$189,000

Property Website

<https://livingthedreamland.com/property/oasis-in-eureka-springs-carroll-arkansas/48146/>



MORE INFO ONLINE:

<https://livingthedreamland.com/>



Oasis in Eureka Springs Eureka Springs, AR / Carroll County

PROPERTY DESCRIPTION

Situated less than two miles from downtown Eureka Springs, AR, this wonderful acreage offers everything you could want for building, outdoor recreation and making wonderful family memories. The land's natural diversity creates an environment that is teeming with opportunities for leisure and adventure with multiple habitat types and multiple building locations. Deer, hogs and the occasional turkey or bear abound on this

wooded gem located just outside city limits. This tract offers creek frontage and private drive access. The creek does have a slight spring component to it with a small trickle running through during a very dry period here in Northwest Arkansas. The quality timber on the south half of this property is draw dropping. This oasis is loaded with mature pine, hickory, and oak. Being just two miles from Eureka Springs and ¼ mile off black

top highway 23 lends extremely easy access to town for food, a night out and healthcare with a local hospital. Do not let the location fool you though. Due to the wooded setting and ozark terrain features, wonderful seclusion, privacy and room to roam are in immense supply. Electric is available on this wonderful gem and a well will be needed for water. No restrictions on this property means an off grid setup would work

very well here as well. It truly offers all the options and amenities available on a wonderful tract in rural Northwest Arkansas.

MORE INFO ONLINE:

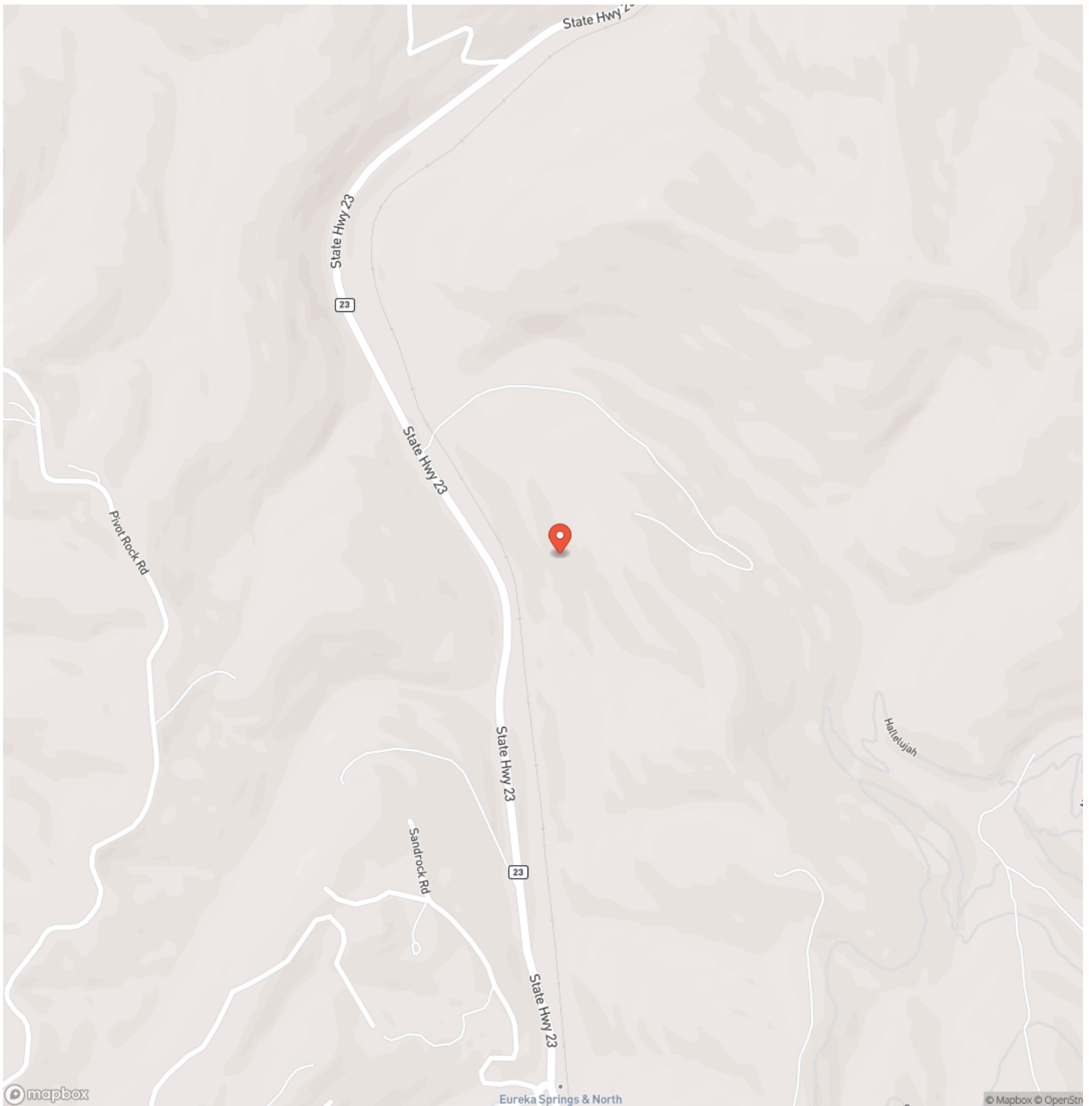
<https://livingthedreamland.com/>



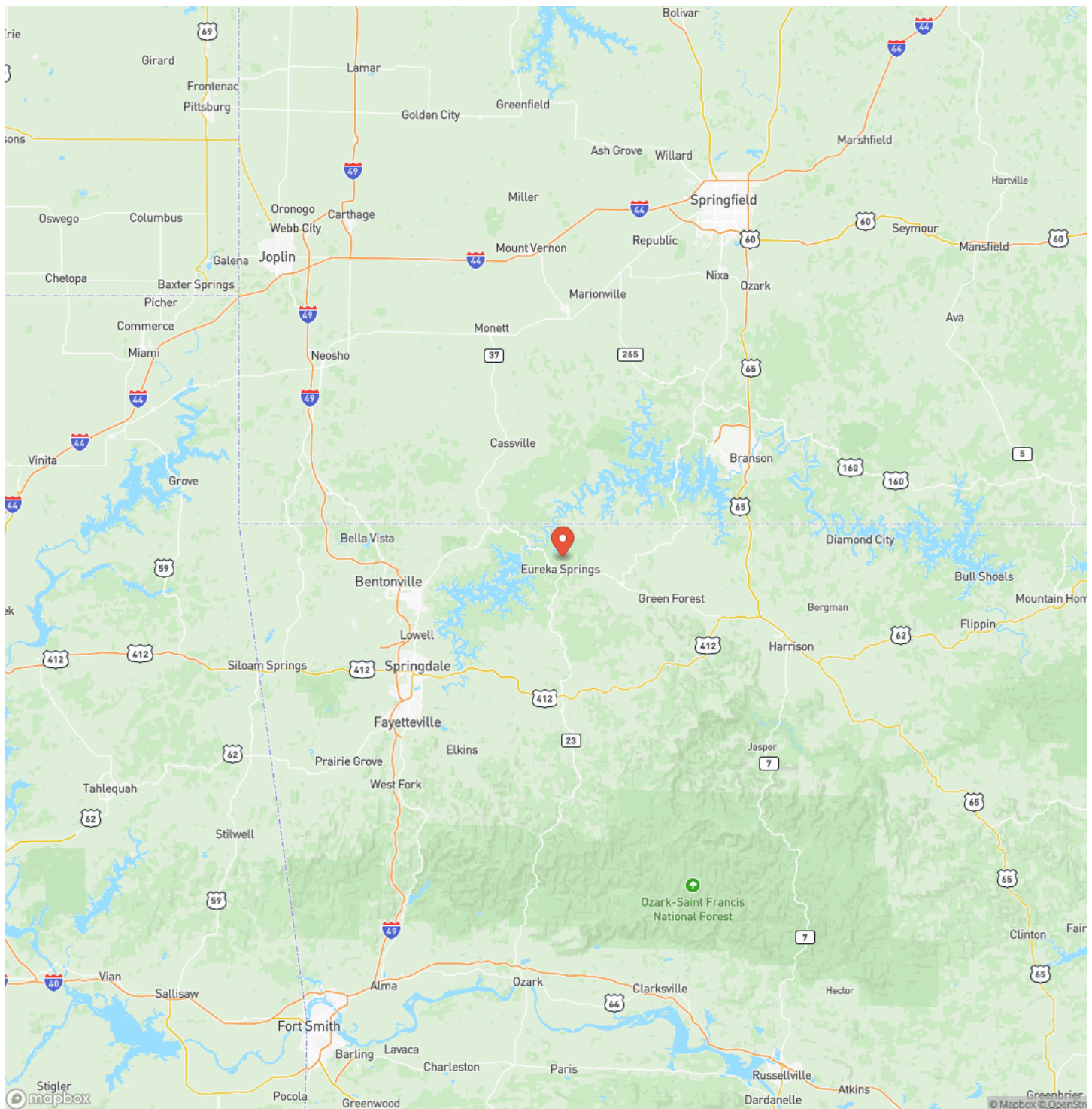
Oasis in Eureka Springs
Eureka Springs, AR / Carroll County



Locator Map



Locator Map



MORE INFO ONLINE:

<https://livingthedreamland.com/>



Satellite Map



Oasis in Eureka Springs

Eureka Springs, AR / Carroll County

LISTING REPRESENTATIVE

For more information contact:



Representative

Ryan Harris

Mobile

(405) 990-4889

Office

(405) 990-4889

Email

ryanharris@livingthedreamland.com

Address

City / State / Zip

Rogers, AR 72756

NOTES

[illegible]

[illegible]

DISCLAIMERS

Information in this brochure is provided solely for information purposes and does not constitute an offer to sell or advertise real estate outside the states in which broker or agent licensed. The information presented has been obtained from sources deemed to be reliable, but is not guaranteed or warranted by the agent, broker, or the sellers of these properties. This offering is subject to errors, omissions, prior sale, price change, correction or withdrawal from the market without notice. All references to age, square footage, income, expenses, acreage, carrying capacity, and land classification, etc. are approximate. Prospective buyers are chargeable with and expected to conduct their own independent investigation of the information and the property and to rely only on those results. Sellers reserve the right to accept or reject any and all offers without liability to any buyer or cooperating broker.

Maps are provided for illustration purposes only, the accuracy is not warranted. Parcels on interactive maps are not adjusted to match aerial backgrounds. This information is for reference purposes only and is not a legal document. Data maps contain errors. The seller and seller's agent are making known to all potential buyers that there may be variations between the location of the existing fence lines and the legal description of the deeded property. Seller and seller's agent make no warranties with regard to the location of the fence lines in relationship to the deeded property lines, nor does the Seller make any warranties or representations with regard to the specific acreage contained within the fenced property lines. Seller is selling the property in an "as is" condition, which includes the location of the fences as they exist. Boundaries shown on the accompanying maps are approximate, based on county parcel data. The maps are not to scale. The accuracy of the maps is not guaranteed. Prospective buyers are encouraged to verify fence lines, deeded property lines and acreages using a licensed surveyor at their own expense.



Living The Dream Outdoor Properties
100 Chesterfield Parkway
Chesterfield, MO 63005
(855) 289-3478
<https://livingthedreamland.com/>

