


Pacific Parkview Dr  
Parkview Drive  
Pacific, MO 63069

**\$69,000**  
10.750± Acres  
Jefferson County



**MORE INFO ONLINE:**

<https://livingthedreamland.com/>





**Pacific Parkview Dr**  
**Pacific, MO / Jefferson County**

---

**SUMMARY**

**Address**

Parkview Drive

**City, State Zip**

Pacific, MO 63069

**County**

Jefferson County

**Type**

Hunting Land, Recreational Land, Undeveloped Land

**Latitude / Longitude**

38.4533 / -90.7123

**Taxes (Annually)**

800

**Acreage**

10.750

**Price**

\$69,000

**Property Website**

<https://livingthedreamland.com/property/pacific-parkview-dr-jefferson-missouri/42656/>



**MORE INFO ONLINE:**

**<https://livingthedreamland.com/>**



**PROPERTY DESCRIPTION**

This 10 acre lot sits just outside of Pacific and it is the first property as you enter the private subdivision. This is a quiet country setting with being just minutes from Highway 44. You will notice this is a clean and well maintained neighborhood. Choose between a hilltop setting or a charming spot by the creek. Two lots sold together provide ample space and privacy. If outdoor recreation is your thing, you will love this area because there are several conservation areas and hiking trails just minutes away. Mobile homes are not allowed and a new home must be at least 1,500 square feet. HOA fees are \$1000/yearly.

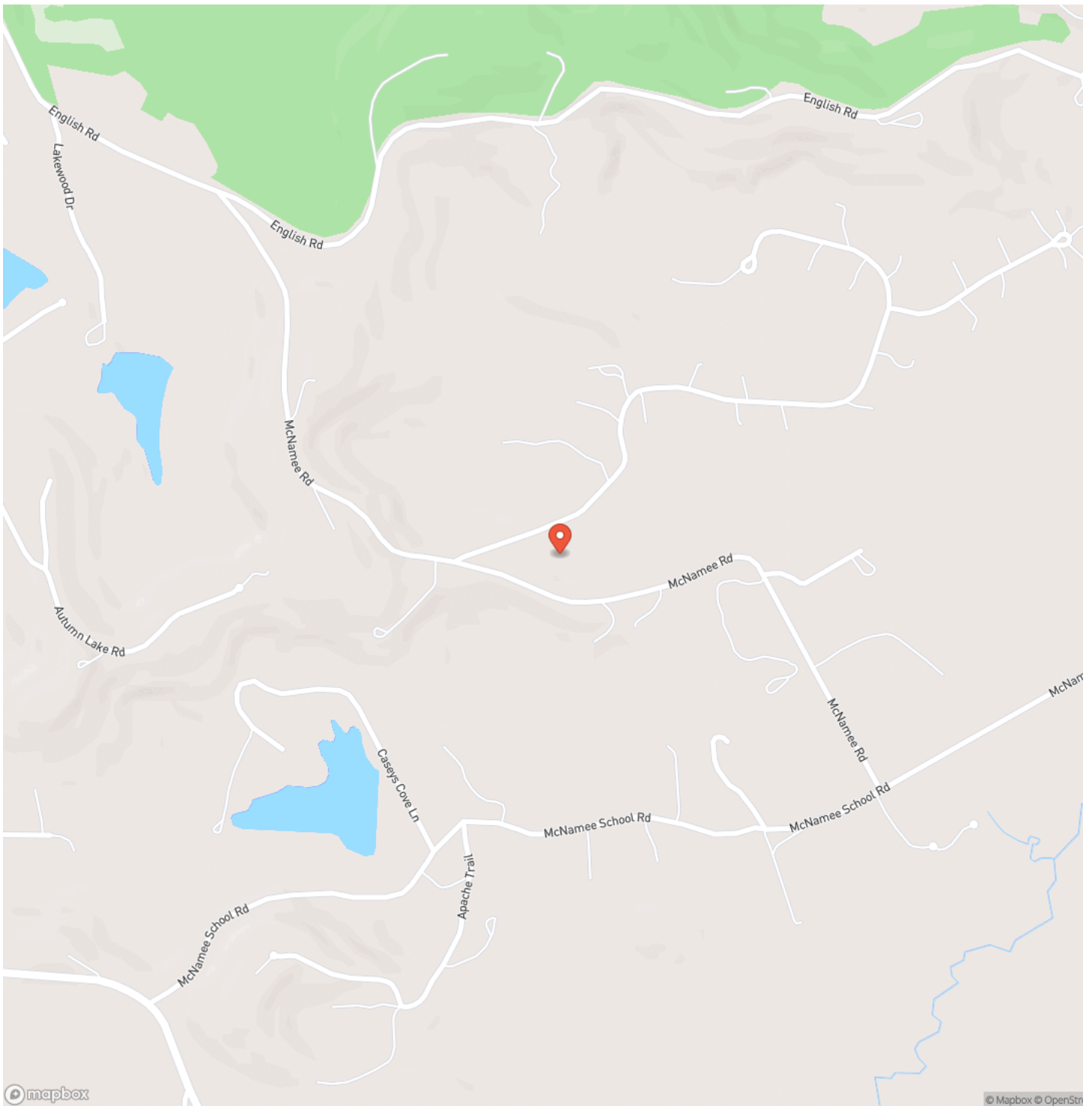






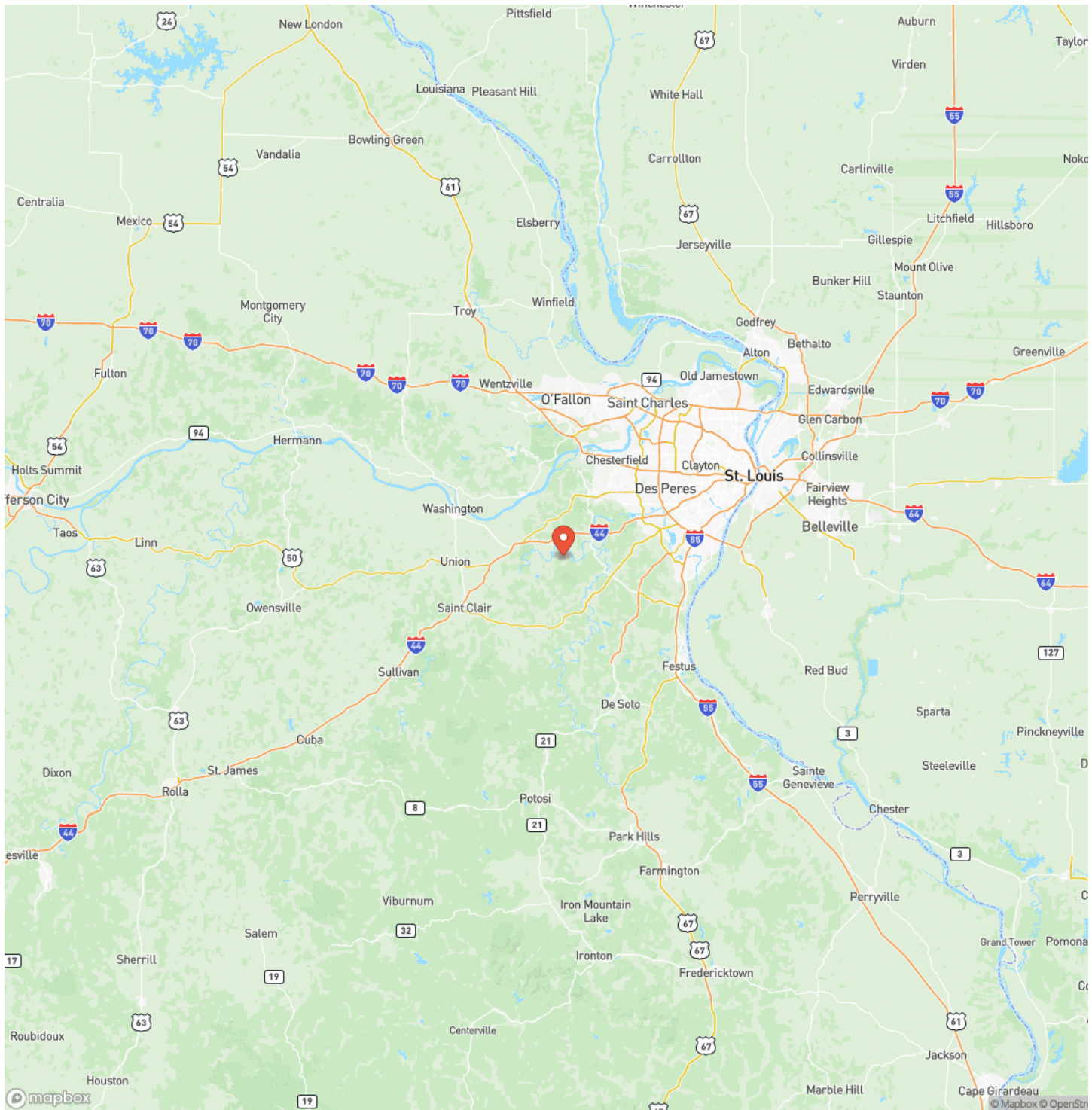


## Locator Map



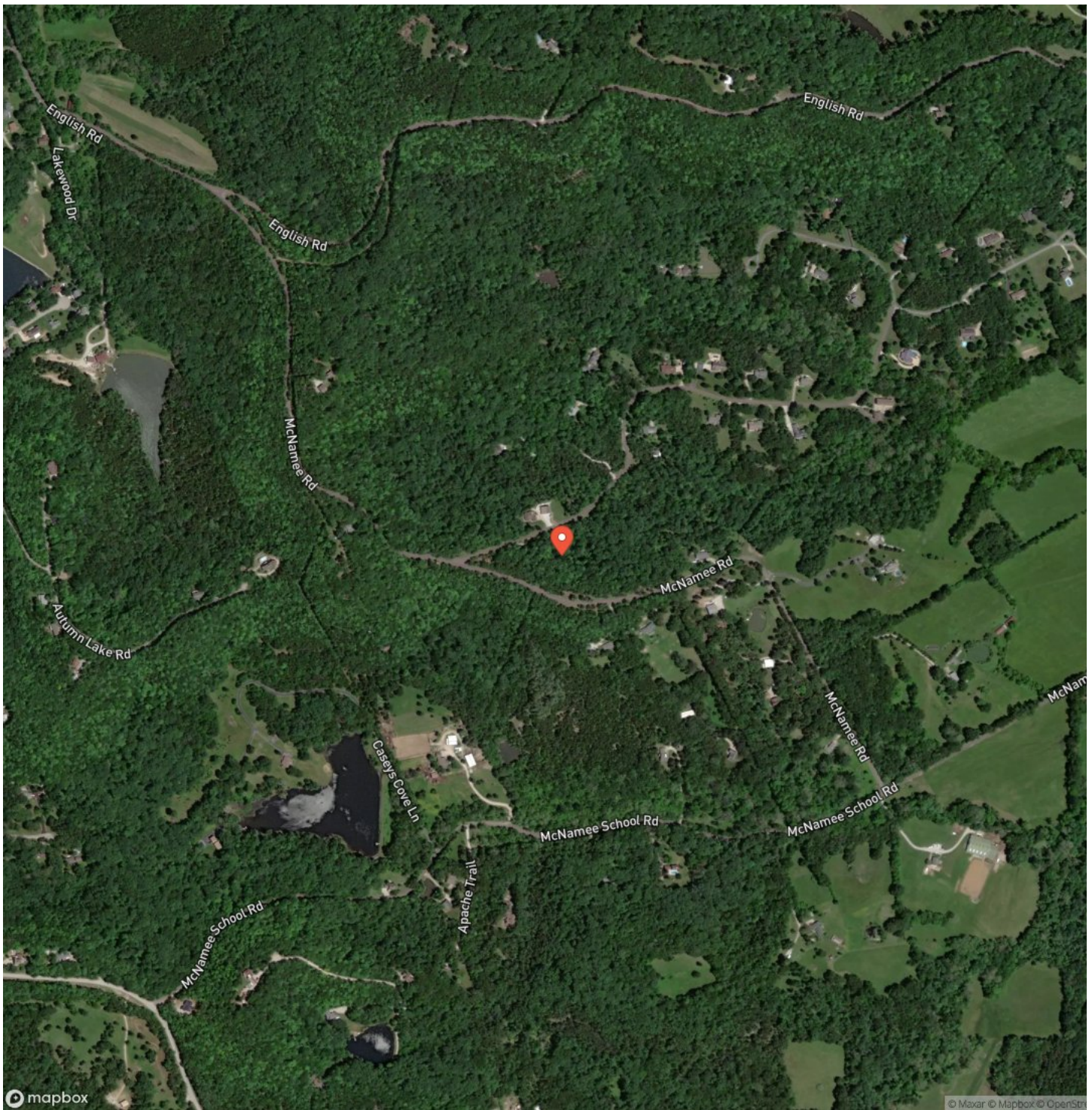


## Locator Map





## Satellite Map



**MORE INFO ONLINE:**

<https://livingthedreamland.com/>



**Pacific Parkview Dr**  
**Pacific, MO / Jefferson County**

## LISTING REPRESENTATIVE

**For more information contact:**



### Representative

John Echele

## Mobile

(636) 288-7569

## Email

john@livingthedreamland.com

## Address

## City / State / Zip

Washington, MO 63090

## NOTES

[illegible]

**MORE INFO ONLINE:**

**<https://livingthedreamland.com/>**



## This image shows a single sheet of white paper with horizontal blue ruling lines. The lines are evenly spaced and run across the width of the page. There are no margins, text, or other markings on the paper.



## **DISCLAIMERS**

Information in this brochure is provided solely for information purposes and does not constitute an offer to sell or advertise real estate outside the states in which broker or agent licensed. The information presented has been obtained from sources deemed to be reliable, is not guaranteed or warranted by the agent, broker, or the sellers of these properties. This offering is subject to errors, omissions, prior sale, price change, correction or withdrawal from the market without notice. All references to age, square footage, income, expenses, acreage, carrying capacity, and land classification, etc. are approximate. Prospective buyers are chargeable with and expected to conduct their own independent investigation of the information and the property and to rely only on those results. Sellers reserve the right to accept or reject any and all offers without liability to any buyer or cooperating broker.

Maps are provided for illustration purposes only, the accuracy is not warranted. Parcels on interactive maps are not adjusted to match aerial backgrounds. This information is for reference purposes only and is not a legal document. Data maps contain errors. The seller and seller's agent are making known to all potential buyers that there may be variations between the location of the existing fence lines and the legal description of the deeded property. Seller and seller's agent make no warranties with regard to the location of the fence lines in relation to the deeded property lines, nor does the Seller make any warranties or representations with regard to the specific acreage contained within the fenced property lines. Seller is selling the property in an "as is" condition, which includes the location of the fences as they exist. Boundaries shown on the accompanying maps are approximate, based on county parcel data. The maps are not to scale. The accuracy of the maps is not guaranteed. Prospective buyers are encouraged to verify fence lines, deeded property lines and acreages using a licensed surveyor at their own expense.





---

**Living The Dream Outdoor Properties**

515 S. Franklin St

Cuba, MO 65453

(855) 289-3478

<https://livingthedreamland.com/>

---

**MORE INFO ONLINE:**

**<https://livingthedreamland.com/>**

